




















































Name	Date modified	Type	Size
 Drafts and other items not used in Report	29/12/2025 13:27	File folder	
 47_Animation	28/07/2025 10:40	AVI File	37,522 KB
 F1 BTWH_DTM_LiDAR Figure 1	19/07/2025 16:49	PDF Document	637 KB
 F2 DSM_LiDAR Figure 2	19/07/2025 19:56	PNG File	18,556 KB
 F2 DSM_LiDAR.pgw	19/07/2025 19:56	PGW File	1 KB
 F3 LiDAR_Hillshade_Slopev2 Figure 3	26/08/2025 13:35	PNG File	135 KB
 F3 LiDAR_Hillshade_Slopev2.pgw	26/08/2025 13:35	PGW File	1 KB
 F4 Intensity Figure 4	20/07/2025 01:36	PNG File	4,086 KB
 F4 Intensity.pgw	20/07/2025 01:36	PGW File	1 KB
 F7 BTWH_Pegs Figure 7	24/07/2025 23:03	PDF Document	395 KB
 F8 GNSS SLRM Figure 8 left GNSS	23/07/2025 13:04	PNG File	626 KB
 F8 GNSS SLRM.pgw	23/07/2025 13:04	PGW File	1 KB
 F8 SFM SLRM Figure 8 right UAV	24/07/2025 16:06	PNG File	2,020 KB
 F8 SFM SLRM.pgw	24/07/2025 16:06	PGW File	1 KB
 F9 GNSS Slope Figure 9 left GNSS	23/07/2025 13:02	PNG File	721 KB
 F9 GNSS Slope.pgw	23/07/2025 13:02	PGW File	1 KB
 F9 SFM Slope Figure 9 right UAV	24/07/2025 16:02	PNG File	2,531 KB
 F9 SFM Slope.pgw	24/07/2025 16:02	PGW File	1 KB
 F10 GNSS PCA Figure 10 GNSS	23/07/2025 13:03	PNG File	1,005 KB
 F10 GNSS PCA.pgw	23/07/2025 13:03	PGW File	1 KB
 F10 SFM PCA Figure 10 right UAV	24/07/2025 16:00	PNG File	4,580 KB
 F10 SFM PCA.pgw	24/07/2025 16:00	PGW File	1 KB
 F11 GNSS Zoom_stack Figure 11 left GNSS	23/07/2025 13:05	PNG File	837 KB
 F11 GNSS Zoom_stack.pgw	23/07/2025 13:05	PGW File	1 KB
 F11 SFM Zoom_stack Figure 11 right UAV	24/07/2025 16:07	PNG File	4,287 KB
 F11 SFM Zoom_stack.pgw	24/07/2025 16:07	PGW File	1 KB
 F12 GNSS Zoom_stack_Interp draft Figure 12 left GNSS	29/07/2025 18:56	PNG File	1,005 KB
 F12 GNSS Zoom_stack_Interp.pgw	29/07/2025 18:56	PGW File	1 KB
 F12 GNSS Zoom2.pgw	11/09/2025 14:28	PGW File	1 KB
 F12 GNSS Zoom2_stack_Interp Figure 12 left GNSS	11/09/2025 14:28	PNG File	1,458 KB
 F12 SFM Zoom_stack_Interp draft Figure 12 right UAV	29/07/2025 18:51	PNG File	4,692 KB
 F12 SFM Zoom_stack_Interp.pgw	29/07/2025 18:51	PGW File	1 KB
 F12 SFM Zoom2.pgw	08/09/2025 13:35	PGW File	1 KB
 F12 SFM Zoom2_stack_Interp Figure 12 right UAV	08/09/2025 13:35	PNG File	2,644 KB
 F13 GNSS ZoomContourLines draft Figure 13 left GNSS	29/07/2025 19:01	PNG File	3,102 KB
 F13 GNSS ZoomContourLines draft.pgw	29/07/2025 19:01	PGW File	1 KB
 F13 GNSS ZoomContourLines2 Figure 13 left GNSS	11/09/2025 14:24	PNG File	5,563 KB
 F13 GNSS ZoomContourLines2.pgw	11/09/2025 14:24	PGW File	1 KB
 F13 SFM ZoomContourLines draft Figure 13 right UAV	29/07/2025 19:08	PNG File	3,798 KB
 F13 SFM ZoomContourLines draft.pgw	29/07/2025 19:08	PGW File	1 KB
 F13 SFM ZoomContourLines2 Figure13 right UAV	08/09/2025 13:25	PNG File	8,178 KB
 F13 SFM ZoomContourLines2.pgw	08/09/2025 13:25	PGW File	1 KB
 F14 Perp_GPS2 Figure 14 left GNSS	08/09/2025 13:00	PNG File	15,340 KB
 F14 Perp_GPS2.pgw	08/09/2025 13:00	PGW File	1 KB
 F14 Perp_SFM2 Figure 14 right UAV	08/09/2025 11:03	PNG File	25,765 KB
 F14 Perp_SFM2.pgw	08/09/2025 11:03	PGW File	1 KB
 F14 SFM Zoom_Perp draft Figure 14 right UAV	29/07/2025 19:17	PNG File	11,309 KB
 F14 SFM Zoom_Perp draft.pgw	29/07/2025 19:17	PGW File	1 KB
 F15 Ortho Zoom_Perp draft Figure 15 UAV photo	25/07/2025 23:08	PNG File	25,515 KB

F15 Ortho Zoom_Perp draft.pgw	25/07/2025 23:08	PGW File	1 KB
F15 Ortho Zoom_Perp2 Figure 15 UAV Photo	29/07/2025 12:37	PNG File	23,484 KB
F15 Ortho Zoom_Perp2.pgw	29/07/2025 12:37	PGW File	1 KB
F16 Ortho_Line Figure 16 left ortho view	28/07/2025 01:27	PNG File	31 KB
F16 perp_Line Figure 16 right perp view	28/07/2025 01:26	PNG File	32 KB
F17 Ortho Line Measurements draft Figure 17 top ortho	12/09/2025 00:23	PDF Document	38 KB
F17 Ortho line measurements2 draft Figure 17 top ortho view	12/09/2025 00:10	PNG File	37 KB
F17 Ortho Outlines-Layout1 Figure 17 top ortho	12/09/2025 00:33	PNG File	38 KB
F17 Perp_Outline measurements Figure 17 top perp view	07/09/2025 23:52	PNG File	41 KB
F18 47ortho Zoom Figure 18 left ortho view	28/07/2025 12:23	PNG File	1,646 KB
F18 47ortho Zoom.pgw	28/07/2025 12:23	PGW File	1 KB
F18 47perp Figure 18 right perp view	28/07/2025 13:09	PNG File	3,902 KB
F18 47perp.pgw	28/07/2025 13:09	PGW File	1 KB
F19 Toon_Shader Figure 19	27/07/2025 19:21	PNG File	748 KB
F20 Perp Interpretations Figure 20	11/09/2025 23:40	PNG File	706 KB
F20 Perp Interpretations.pgw	11/09/2025 23:40	PGW File	1 KB
F21 BTWH_Viewshed Figure 21	26/07/2025 16:24	PNG File	21,737 KB
F21 BTWH_Viewshed.pgw	26/07/2025 16:23	PGW File	1 KB
F22 View_BTChurch Figure 22	26/07/2025 03:03	PNG File	1,344 KB
F22 View_BTChurch.pgw	26/07/2025 03:03	PGW File	1 KB
F23 View from BT School Figure 23	28/07/2025 21:51	PNG File	1,289 KB
F23 View from BT School.pgw	28/07/2025 21:51	PGW File	1 KB
F23 View from BTSchool draft Figure 23	28/07/2025 21:20	PNG File	1,125 KB
F23 View from BTSchool draft.pgw	28/07/2025 21:20	PGW File	1 KB
F24 View from_RWBHighSt_StRD Figure 24	26/07/2025 11:31	PNG File	3,450 KB
F24 View from_RWBHighSt_StRD.pgw	26/07/2025 11:31	PGW File	1 KB
F25 View from BT LittleTownFarm Figure 25	07/09/2025 22:42	PNG File	770 KB
F25 View from BT LittleTownFarm.pgw	07/09/2025 22:42	PGW File	1 KB
F26 BTWH_Slope_SFM from UAV Figure 26	26/07/2025 23:33	PNG File	714 KB
F26 BTWH_Slope_SFM from UAV.pgw	26/07/2025 23:33	PGW File	1 KB
F27 BTWH_Slope_Cat from LIDAR Figure 27	26/07/2025 23:39	PNG File	1,395 KB
F27 BTWH_Slope_Cat from LIDAR.pgw	26/07/2025 23:39	PGW File	1 KB
F28 Profile1 at BTWH head Figure 28	27/07/2025 17:22	PNG File	22 KB
F29 Profile2 at BTWH body Figure 29	27/07/2025 18:13	PNG File	20 KB
F30 Profile3 at BTWH tail Figure 30	27/07/2025 19:01	PNG File	21 KB
F31 Profile4 2019 LIDAR south of horse 1 Figure 31	27/07/2025 20:00	PNG File	16 KB
F32 Profile5 2019 LIDAR south of horse 2 Figure 32	27/07/2025 20:01	PNG File	16 KB
F33 BTWH_GNSS_Points Figure 33	26/07/2025 23:50	PNG File	24,918 KB
F33 BTWH_GNSS_Points.pgw	26/07/2025 23:50	PGW File	1 KB
F34 BTWH_Slope v landslip close up Figure 34	15/07/2025 15:37	PDF Document	467 KB
F35 BTWH_Slope v landslips full escarpment Figure 35	15/07/2025 15:33	PDF Document	707 KB

Project Results > Task 1 > GNSS and Drone Survey Report and Graphics > Final Report v2b 2025 12 17 > Graphics in Report v2B extended set

> Drafts and other items not used in Report >

Name	Date modified	Type	Size
meshlab F19 prep material	19/12/2025 18:40	File folder	
Re_47	19/12/2025 18:40	File folder	
AugerLocs.pgw	28/09/2025 14:16	PGW File	1 KB
AugerLocs	28/09/2025 14:16	PNG File	6,834 KB
BTWH_AugerPtTable	28/09/2025 14:18	Microsoft Excel 97-2...	6 KB
BTWH_PegPlacement_v1 unlabelled	01/07/2025 16:07	PDF Document	379 KB
Generic_Interp	15/07/2025 15:44	PDF Document	975 KB
Generic_Interp_Slrm	15/07/2025 15:45	PDF Document	711 KB
GNSS Zoom_Perp.pgw	29/07/2025 19:13	PGW File	1 KB
GNSS Zoom_Perp	29/07/2025 19:13	PNG File	5,813 KB
LiDAR.pgw	19/07/2025 16:52	PGW File	1 KB
LiDAR	19/07/2025 16:52	PNG File	18,352 KB
LiDAR_Hillshade_Slope.pgw	20/07/2025 13:41	PGW File	1 KB
LiDAR_Hillshade_Slope	20/07/2025 13:41	PNG File	168 KB
Pegs.pgw	24/07/2025 23:04	PGW File	1 KB
Pegs	24/07/2025 23:04	PNG File	582 KB
Perp.pgw	08/09/2025 10:22	PGW File	1 KB
Perp	08/09/2025 10:23	PNG File	23,904 KB
plot	12/09/2025 00:33	Text Document	4 KB

Name	Date modified	Type	Size
 BTWH_Iron_Stake_Peg_Coordinates	07/12/2025 17:41	Microsoft Excel Work...	15 KB
 BTWH_Outline_GNSS_Coordinates	07/12/2025 17:37	Microsoft Excel Work...	36 KB