































External References used in History of Modern Restorations

Name	Date modified	Type	Size
 Ref3 2008 04 30 Letter Jeff Clewley to Bob Clarke	18/12/2025 15:17	PDF Document	969 KB
 Ref4 Alison Shapland DoB Screenshot 2025-11-...	14/11/2025 17:12	PNG File	161 KB
 Ref13 Gazette and Herald date for BTWHRG for...	16/11/2025 14:20	PNG File	540 KB
 Ref14 Wiltshire Council - date of BTWHRG form...	16/11/2025 14:17	PNG File	108 KB
 Ref16 Extract from Slides Broad Town White Ho...	18/12/2025 15:55	PDF Document	1,438 KB
 Ref24 White Horse Challenge Cycle Event Scree...	17/11/2025 11:31	PNG File	1,219 KB
 Ref25 Wiltshire Museum White Horses Exhibitio...	15/11/2025 20:04	PNG File	439 KB
 Ref47 Conference White Horses 2024 Screensh...	18/11/2025 10:51	PNG File	435 KB










GNSS and Drone Full Survey Dataset > BTWH25 > Geomatics >

Name	Date modified	Type	Size
 01_PDFs	19/12/2025 17:40	File folder	
 02_CAD	19/12/2025 17:40	File folder	
 03_GIS Projects_DRM_v4	19/12/2025 17:48	File folder	
 04_QGIS_Projects	19/12/2025 17:49	File folder	
 05_Images	19/12/2025 17:49	File folder	
 06_Other Software	05/06/2024 13:34	File folder	
 07_Survey	19/12/2025 17:49	File folder	
 08_Data Copies	05/06/2024 13:34	File folder	
 09_Reports	19/12/2025 17:49	File folder	
 10_Photogrammetry	19/12/2025 17:55	File folder	
 11_Archiving	05/06/2024 13:34	File folder	
 Levels_Zoom	22/07/2025 15:48	Microsoft Excel 97-2...	13,527 KB

























GNSS and Drone Full Survey Dataset > BTWH25 > H&S >

Name	Date modified	Type	Size
 UAV_Call sheets and RAMS	19/12/2025 17:55	File folder	
 Car insurance_Password_BTTWhiteH0rse	26/06/2025 13:02	PNG File	57 KB
 FRZ	23/06/2025 17:15	PNG File	455 KB
 Full site inspection form	10/10/2018 16:14	PDF Document	76 KB
 Generic Geomatics Risk Assessment	22/06/2025 18:52	Microsoft Word 97 - ...	110 KB
 Health and Safety Forms	08/05/2018 17:16	Microsoft Word Doc...	13 KB
 Hospital loc	22/06/2025 21:11	PNG File	240 KB
 Hospital Route	22/06/2025 21:11	PNG File	510 KB
 Risk Assessment and Method Statement RAMS	25/06/2025 15:00	Microsoft Word Doc...	1,309 KB
 SAFETY INSPECTION short format	10/10/2018 16:13	PDF Document	68 KB







GNSS and Drone Full Survey Dataset > BTWH25 > Report

Name	Date modified	Type	Size
 BroadTownWhiteHorse_WiltshireSurvey2025 v2	17/09/2025 11:53	Microsoft Word Doc...	9,467 KB
 BroadTownWhiteHorse_WiltshireSurvey2025 v2	17/09/2025 11:55	PDF Document	3,826 KB
 BroadTownWhiteHorse_WiltshireSurvey2025 v2a	12/11/2025 13:34	Microsoft Word Doc...	15,991 KB
 BroadTownWhiteHorse_WiltshireSurvey2025 v2a	12/11/2025 13:34	PDF Document	5,407 KB
 BroadTownWhiteHorse_WiltshireSurvey2025 v2b	17/12/2025 15:19	Microsoft Word Doc...	16,037 KB
 BroadTownWhiteHorse_WiltshireSurvey2025 v2b	17/12/2025 15:19	PDF Document	5,303 KB
 Comments made on Initial Report BroadTownW...	15/09/2025 13:50	PDF Document	3,533 KB
 Initial Report BroadTownWhiteHorse_Wiltshire2...	29/07/2025 23:06	Microsoft Word Doc...	8,710 KB
 Initial report BroadTownWhiteHorse_Wiltshire20...	30/07/2025 01:34	PDF Document	3,515 KB












GNSS and Drone Full Survey Dataset > BTWH25 > UAV Photos >

Name	Date modified	Type	Size
 DJI_0142	28/06/2025 11:18	JPG File	19,164 KB
 DJI_0143	28/06/2025 11:18	JPG File	20,148 KB
 DJI_0144	28/06/2025 11:19	JPG File	18,680 KB
 DJI_0145	28/06/2025 11:19	JPG File	18,732 KB
 DJI_0146	28/06/2025 11:19	JPG File	15,252 KB
 DJI_0147	28/06/2025 11:19	JPG File	16,928 KB
 DJI_0148	28/06/2025 11:19	JPG File	16,308 KB
 DJI_0149	28/06/2025 11:19	JPG File	15,272 KB
 DJI_0150	28/06/2025 11:19	JPG File	15,160 KB
 DJI_0151	28/06/2025 11:19	JPG File	15,764 KB
 DJI_0152	28/06/2025 11:19	JPG File	16,416 KB
 DJI_0153	28/06/2025 11:19	JPG File	16,968 KB
 DJI_0154	28/06/2025 11:19	JPG File	17,400 KB
 DJI_0155	28/06/2025 11:19	JPG File	18,464 KB
 DJI_0156	28/06/2025 11:19	JPG File	18,640 KB
 DJI_0157	28/06/2025 11:21	JPG File	17,688 KB
 DJI_0158	28/06/2025 11:22	JPG File	18,152 KB
 DJI_0159	28/06/2025 11:23	JPG File	15,160 KB
 DJI_0160	28/06/2025 16:27	JPG File	16,724 KB
 DJI_0163.LRF	28/06/2025 16:29	LRF File	89,687 KB
 DJI_0163	28/06/2025 16:29	MP4 File	810,908 KB
 DJI_0163.SRT	28/06/2025 16:29	SRT File	691 KB
 DJI_0164.LRF	28/06/2025 16:31	LRF File	90,902 KB
 DJI_0164	28/06/2025 16:31	MP4 File	821,643 KB


Project Datasets > Pattie Lawler Correspondence >

Name	Date modified	Type	Size
 1989	20/12/2025 11:21	File folder	
 1990	20/12/2025 11:22	File folder	
 1991	21/01/2026 10:44	File folder	
 1992	21/01/2026 10:44	File folder	
 1993	21/01/2026 10:45	File folder	
 1997	22/12/2025 14:49	File folder	

Project Results > Task 2 > Condition Survey

 DJI_0164.SRT	28/06/2025 16:31	SRT File	701 KB
 DJI_0165.LRF	28/06/2025 16:32	LRF File	35,336 KB
 DJI_0165	28/06/2025 16:32	MP4 File	452,749 KB
 DJI_0165.SRT	28/06/2025 16:32	SRT File	239 KB
 DJI_0166.LRF	28/06/2025 16:34	LRF File	24,923 KB
 DJI_0166	28/06/2025 16:34	MP4 File	316,102 KB
 DJI_0166.SRT	28/06/2025 16:34	SRT File	167 KB
 DJI_0180	15/07/2025 14:42	JPG File	555 KB
 DJI_0180	15/07/2025 14:59	Compressed (zipped)...	2,945,849 KB
 SubSample	15/07/2025 16:09	Compressed (zipped)...	1,432,560 KB
 vid	15/07/2025 16:27	Compressed (zipped)...	1,252,594 KB

Project Plan

 Broad Town WH project document v6 29052025 website version excluding detailed costs	21/01/2026 13:21	PDF Document	1,141 KB
---	------------------	--------------	----------

Task 2 > Auger Survey

 auger_appendices_low to auger_report final version	05/10/2025 12:39	PDF Document	7,971 KB
 2025_broad_town_auger_report final version	05/10/2025 12:37	PDF Document	8,208 KB